

Map 28

Glenmore and Rothiemurchus

The map on the opposite page shows the proposed core paths network for the Glenmore and Rothiemurchus area. The paths proposed within this area have been chosen as they best fit with the objectives of the Core Paths Plan and have been identified during the consultation process. In particular they help to deliver the priorities as identified in the Outdoor Access Strategy¹⁹, particularly in relation to providing safe walking and cycling routes and completion of the Glenmore off-road route. The proposed core paths network in this area includes popular paths which provide for a range of abilities and activities and also provide longer distance routes linking to other communities. The paths selected have also been identified in conjunction with local land managers to ensure that they help to conserve the natural heritage of the area and enable access to be managed in relation to land management operations.

Glenmore and Rothiemurchus Proposed Core Paths	
Path Ref No	Path Name/Description
GR1	Rothiemurchus Blue Route
GR2	Rothiemurchus Red Route
GR3	View of the Mountains Walk
GR4	Lochs Walk
GR5	Quiet Walk
GR6	The Sluggan
GR7	Meall a' Bhuachaille Trek
GR8	Ryvoan Trek
GR9	Glenmore Lodge (off-road route)
GR12	Allt Mor Trail
GR13	The Loch Trail
GR15	Loch Morlich Circular
GR16	Loch Morlich Link Trail
LBS29	Glenmore (off-road route)
LBS127	Ryvoan Pass




¹⁹ Enjoying the Cairngorms: Cairngorms National Park Outdoor Access Strategy 2007-2012 (CNPA 2007), is available on the CNPA website or on request.

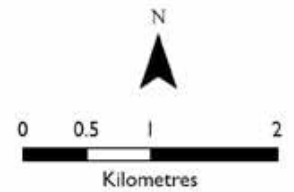
Draft Core Paths Plan

Map 28
GLENMORE & ROTHIEMURCHUS

Proposed Core Paths Network
- for Consultation

Map Legend

-  Cairngorms National Park
- Proposed core path**
-  Exists on ground
-  Proposed new path
- GRI** Path Reference Number



This map is based upon Ordnance Survey material with the permission of Ordnance Survey on behalf of the Controller of Her Majesty's Stationery Office © Crown copyright. Unauthorised reproduction infringes Crown copyright and may lead to prosecution or civil proceedings. Cairngorms National Park Authority, 100040965, 2008.

This map must not be used for navigational purposes.

